

**OFFICER DELEGATION SCHEME
RECORD OF OPERATIONAL DECISION**



TO BE UPLOADED TO THE E-MEETINGS MANAGER

Date: 04.02.20	Ref No: 028	
Type of Operational Decision:		
Executive Decision	<input checked="" type="checkbox"/>	Council Decision
Status: For publication		
Title/Subject matter: Public Footpath 160BUR – Temporary Closure		
Budget/Strategy/Policy/Compliance – Is the decision:		
(i) within an Approved Budget	√	
(ii) not in conflict with Council Policy	√	
(iii) not raising new issues of Policy	√	
Equality Analysis [Does this decision change or make policy; change or make procedure or working practice? An Equality Analysis must be completed to assess the impact on equality and the relevance of the Public Sector Equality Duty. This should be signed off by your departmental equality representative and accompany this decision form. Please forward a copy to the Equality email for publication].	No	
	Signed: (By EA Officer)	Date:
Details of Operational Decision Taken [with reasons]: Approval to the temporary closure under Section 14(1) of the Road Traffic Regulation Act 1984, of Public Footpath 160BUR Springside View Farm Bridge/East Lancashire Railway crossing from Monday 23 March 2020 for a period of 1 month to facilitate bridge replacement works. The diversion route is via Public Footpath 161BUR, Bridleway 155BUR, Springside Road, Public Footpath 157BUR, Public Footpath 158BUR, Public Footpath 153BUR and Burrs Country Park and vice-versa. Anticipated works duration is 5 days.		
Decision taken by:	Signature:	Date:
D R Giblin Head of Engineering		10/02/20
Members Consulted [see note 1 below]		
Cabinet Member/Chair		
Lead Member		

Opposition Spokesperson		
-------------------------	--	--

Notes

1. It is not generally a requirement to consult with any Members on Operational Decisions but where an Executive Director considers it necessary to consult with the appropriate Cabinet Member and/or Lead Member, they must sign the form so as to confirm that they have been consulted and that they agree with the proposed action. The signature of the Opposition Spokesperson should be obtained to confirm that he/she has been consulted.
2. **This form must not be used for urgent decisions.**

January 2015

TM3/20/1686

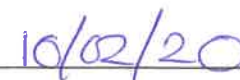
**BURY COUNCIL
PROPOSED TEMPORARY TRAFFIC CONTROL BY NOTICE
ROAD TRAFFIC REGULATION ACT 1984 SECTION 14(1)**

Name and Lengths of Road(s) Affected	Public Footpath 160BUR – Springside View Farm Bridge/East Lancashire Railway Crossing
Reason for Notice/Order	To enable bridge replacement works to be carried out.
Nature of Notice/Order	Temporary Closure
Period of Notice/Order	1 month
Date of Commencement of Notice/Order	Monday 23 March 2020
Anticipated Duration of Works	5 days
Is the Emergency Procedure being invoked?	YES/NO Note: For an unforeseen crisis a road may be closed for up to 21 days
Is a Temporary Order to be made?	YES/NO
Description of Alternative Route(s)	Via Public Footpath 161BUR, Bridleway 155BUR, Springside Road, Public Footpath 157BUR, Public Footpath 158BUR, Public Footpath 153BUR and Burrs Country Park and vice versa.
Have Notices been Posted?	YES/NO
Name of Person to be Contacted for Further Information.	Joe Goldstone Tel: 0161-253-5830
Emergency Closures - Have the following been informed?	Police YES/NO Fire YES/NO NOT Ambulance YES/NO APPLICABLE TfGM YES/NO Streetworks YES/NO
Recharge Code	465 HAM4000 5641 H

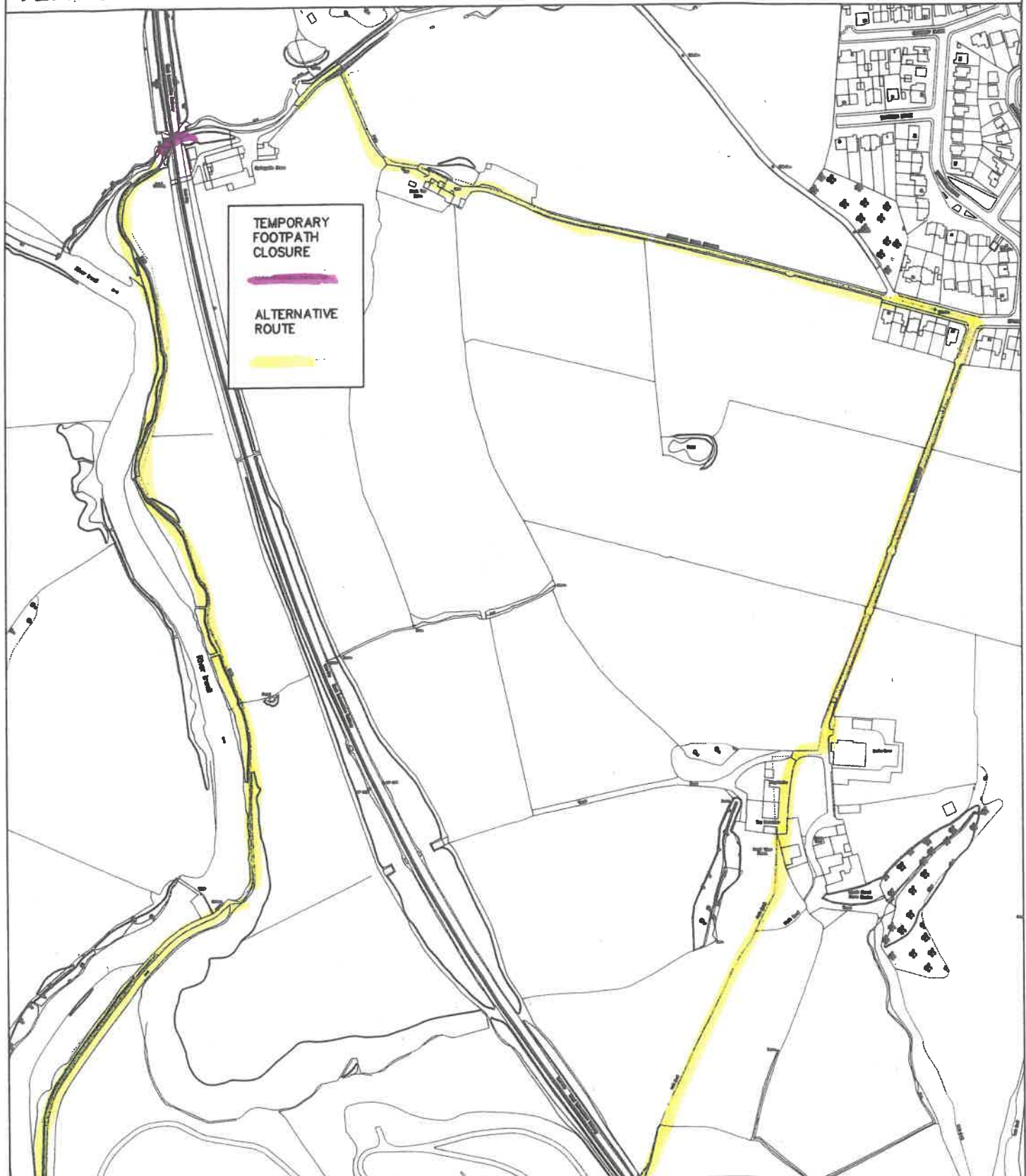
Head of Engineering



Date



PUBLIC FOOTPATH 160BUR - SPRINGSIDE VIEW FARM BRIDGE TEMPORARY CLOSURE PLAN



PLAN TM9070-1
DATE 04.02.20
DRAWN JG
SCALE NTS

DEPARTMENT OF OPERATIONS

3 Knowsley Place
Duke Street,
BURY BL9 0EJ

Tel: 0161 253 5353

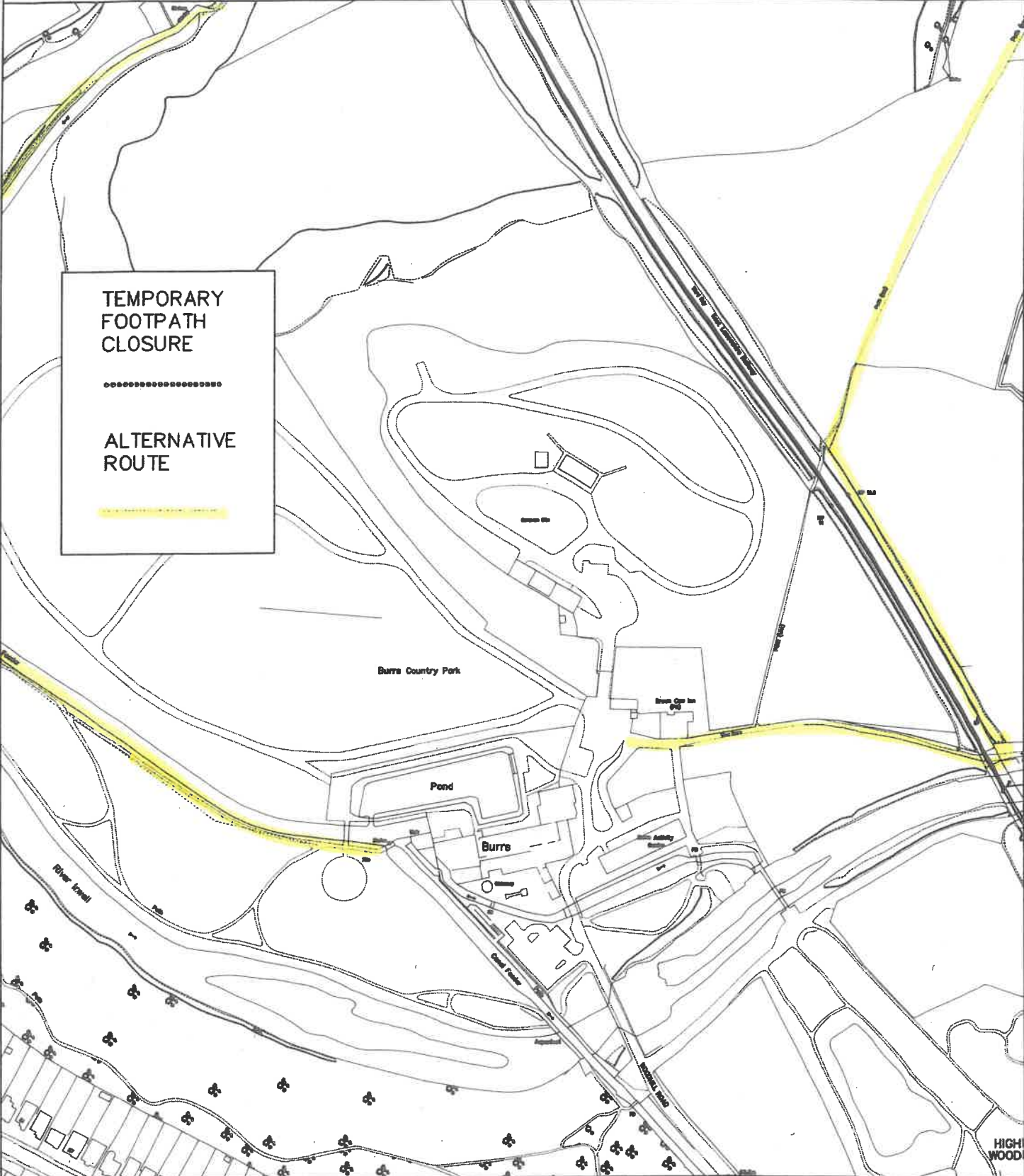


PUBLIC FOOTPATH 160BUR - SPRINGSIDE VIEW FARM BRIDGE TEMPORARY CLOSURE PLAN



TEMPORARY
FOOTPATH
CLOSURE
.....

ALTERNATIVE
ROUTE
—————



© Crown Copyright and database right 2020. Ordnance Survey 100023063

PLAN TM9070-2
DATE 04.02.20
DRAWN JG
SCALE NTS

DEPARTMENT OF OPERATIONS

3 Knowsley Place
Duke Street,
BURY BL9 0EJ

Tel: 0161 253 5353



PHOTOGRAPHIC COPY LIABLE TO DISTORTION IN SCALE